



- 10 Centennial Park**
Grand Ave, between South St. & Mill St. Fowlerville
A paved trail surrounds the park with paved access from handicap parking spaces.
- 11 Hartland Settlers Park**
2655 Clark Rd, Hartland
A paved trail surrounds the park with paved access from handicap parking spaces.
- 12 Pettysville Trailhead - Lakeland Trail**
South side of the intersection of M36 - Pettysville Rd., Pinckney
The trail connecting to this trailhead is ADA compliant.
- 13 Fillmore County Park**
McClements Rd., Genoa Township
Slated to be completed in Spring 2019, the park will have a 5k natural surfaced accessible trail for hiking.
- 14 Hamburg Road Trailhead - Lakeland Trail**
Hamburg Rd. next to Winkelhaus Park, Whitmore Lake
The trail connecting to this trailhead is ADA compliant.
- 15 Lutz County Park**
Lutz Rd, Deerfield Township
Park contains ADA accessible picnic tables and restrooms. A 1.3 mile natural surfaced trail from the trailhead parking lot provides limited accessibility throughout the park. Limited accessibility due to terrain and logs that may fall across the trail in the forest.
- 16 Brighton Recreation Area** 
6360 Chilson Rd, Howell
The Bishop Lake trail is a universally accessible trail about 1 mile in length. Recreation Passport is required: <https://bit.ly/2MPpM6R>
- 17 Pinckney Depot Trailhead - Lakeland Trail**
Pinckney Railroad Depot, Pinckney
The trail connecting to this trailhead is ADA compliant. Parts to the left are loose gravel.
- 18 Howell City Park** 
Corner of Thompson & Barnard St., Howell
The park has a paved trail surrounding with a driveway up the hill to the playground where handicap parking is available. There is a wood chip trail in some areas that is not ADA compliant. You need a pass to enter the park May-September: <https://bit.ly/2IX3oWV>



Fee to access park
(costs vary - see links).

What does ADA mean?

The American Disabilities Act of 1990 (ADA) says that all parks must be easy to use for everyone without barriers. The Michigan Department of Natural Resources (MDNR) looks at trails to determine if a person with any of the following can get to the trails and use them safely and on their own:

- Has limited sight or is blind
- Uses a wheelchair
- Has a hearing impairment or is deaf
- Uses a walking aid
- Has a mental impairment

What are "accessible trails"?

Any trail that meets the federal rules made with the American Disabilities Act and is made so a person with a disability can use the trail.

Does an accessible trail have to be paved?

Not as long as the surface is "firm and stable". Asphalt pavement and concrete trails usually come to mind when thinking about ADA accessible trails. But, packed crushed stone, gravel fines compacted with a roller, packed soil etc. can provide the required stability and firmness.



LIVINGSTON COUNTY
Health Department

This work is in partnership with Washtenaw County Health Department, with funding from the Michigan Department of Health and Human Services.



Livingston County

ADA ACCESSIBLE TRAIL GUIDE

UPDATED • AUGUST 2018

*American Disabilities Act



ADA Compliant Trails Map Key

The number beside the park address corresponds with its number location on the map to the left.

- 1 Island Lake Recreation Area**
6301 Kensington Rd, Brighton

Hiking is available and handicap accessible in the East & West Loop. Recreation Passport required: <https://bit.ly/2MPpM6R>
- 2 Kensington Metropark**
4570 Huron River Pkwy, Milford

Metropark as a whole is compliant with ADA standards. Hike/bike trail is complaint (however, there are some sections that may not meet ADA standards). Some locations have been identified within the park that may not meet ADA standards. See cost here: <https://bit.ly/2tY8ihF>
- 3 Huron Meadows Metropark**
8765 Hammel Rd, Brighton

Metropark as a whole is compliant with ADA standards. Nature trail is partially accessible. Some trails are not accessible and have been identified as such due to slope and surfaces. See cost here: <https://bit.ly/2tY8ihF>
- 4 Deerfield Hills Park**
10494 Green Rd, Fenton

There is a designated accessible trail compliant with ADA standards of crushed stone (marked on Deerfield Hills park map).
- 5 West Street Park**
West Street & Factory St, Howell

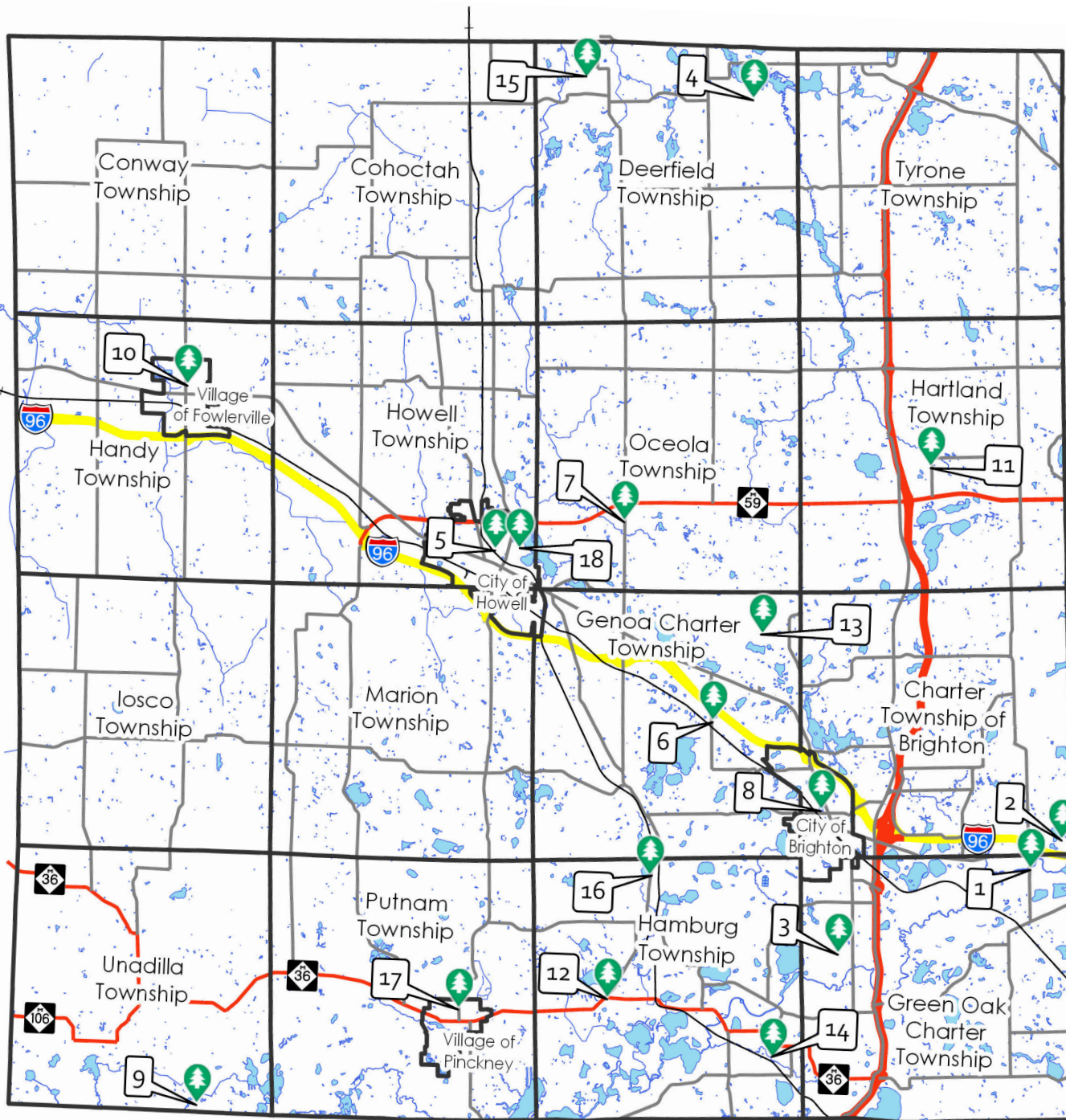
A paved trail surrounds the park with paved access from handicap parking spaces.
- 6 Genoa Township Park**
2911 Dorr Rd, Howell

A paved trail surrounds the park with paved access from handicap parking spaces.
- 7 Oceola Township Athletic Fields**
1577 N. Latson Rd, Howell

A paved trail surrounds the park with paved access from handicap parking spaces.
- 8 Mill Pond Park**
424 Mill Pond Ln, Brighton

The trail is paved and parts are a boardwalk (wood planks).
- 9 Unadilla Township Park**
Joslin Lake Rd & Hadley Rd, in Unadilla Twp.

It has a paved walking trail around the perimeter of the park but lacks accessible parking.



The map above depicts only parks with ADA compliant trails in Livingston County. For a comprehensive map of parks in Livingston County that are ADA compliant that includes playgrounds, beaches, boat launches, and more, you may visit <https://bit.ly/2f10X9h>.